








# MAPQUEST.

**Trip to 203 W Adriatic St**  
 Kingsville, MO 64061-9240  
**25.53 miles - about 35 minutes**

Notes



## Warrensburg, MO

- |   |  |            |
|---|--|------------|
|    | 1. Start out going <b>north</b> on <b>MO-13-BR / S Maguire St</b> toward <b>RAILROAD St.</b> | go 0.9 mi  |
|    | 2. Merge onto <b>US-50 W</b> via the ramp on the <b>left</b> .                               | go 5.5 mi  |
|    | 3. Turn <b>left</b> onto <b>MO-58</b> .  | go 13.4 mi |
|   | 4. Turn <b>left</b> onto <b>MO-58 / E 2nd St</b> . Continue to follow <b>MO-58</b> .         | go 5.1 mi  |
|  | 5. Turn <b>left</b> onto <b>MO-T / Chestnut St</b> .   | go 0.2 mi  |
|  | 6. Turn <b>right</b> onto <b>E Adriatic St</b> .   | go 0.4 mi  |
|  | 7. <b>203 W ADRIATIC ST</b> is on the <b>left</b> .  | go 0.0 mi  |



## 203 W Adriatic St, Kingsville, MO 64061-9240

**Total Travel Estimate : 25.53 miles - about 35 minutes**

[All rights reserved. Use subject to License/Copyright](#) | [Map Legend](#)

Directions and maps are informational only. We make no warranties on the accuracy of their content, road conditions or route usability or expeditiousness. You assume all risk of use. MapQuest and its suppliers shall not be liable to you for any loss or delay resulting from your use of MapQuest. Your use of MapQuest means you agree to our [Terms of Use](#)