

MAPQUEST.

Trip to 203 W Adriatic St












Kingsville, MO 64061-9240

15.59 miles - about 20 minutes

Notes



Lone Jack, MO

- | | | |
|---|---|-----------|
|  | 1. Start out going east on W Main St toward N Bynum Rd. | go 0.0 mi |
|  | 2. Turn right onto N Bynum Rd. | go 0.2 mi |
|   | 3. Merge onto US-50 E via the ramp on the left toward Warrensburg. | go 6.2 mi |
|   | 4. Turn right onto MO-W. | go 0.9 mi |
|   | 5. Turn right to stay on MO-W. | go 8.0 mi |
|  | 6. MO-W becomes S Olive St. | go 0.2 mi |
|  | 7. Turn right onto W Adriatic St. | go 0.1 mi |
|  | 8. 203 W ADRIATIC ST is on the left. | go 0.0 mi |



203 W Adriatic St, Kingsville, MO 64061-9240

Total Travel Estimate : 15.59 miles - about 20 minutes

[All rights reserved. Use subject to License/Copyright](#) | [Map Legend](#)

Directions and maps are informational only. We make no warranties on the accuracy of their content, road conditions or route usability or expeditiousness. You assume all risk of use. MapQuest and its suppliers shall not be liable to you for any loss or delay resulting from your use of MapQuest. Your use of MapQuest means you agree to our [Terms of Use](#)