

MAPQUEST.

Trip to 203 W Adriatic St













Kingsville, MO 64061-9240

24.01 miles - about 34 minutes

Notes



Harrisonville, MO

- | | | |
|---|---|------------|
|  | 1. Start out going east on E Mechanic St / MO-7 toward S Lexington St. | go 0.0 mi |
|  | 2. Turn right onto S Lexington St. | go 0.4 mi |
|   | 3. Turn left onto E South St / MO-2 . Continue to follow MO-2 . | go 15.7 mi |
|   | 4. Turn left onto MO-T . | go 3.3 mi |
|  | 5. MO-T becomes SW County Road T . | go 0.3 mi |
|   | 6. SW County Road T becomes MO-T . | go 3.8 mi |
|  | 7. Turn slight left onto S Walnut St / SW Mo-T . | go 0.0 mi |
|  | 8. Turn left onto E Adriatic St . | go 0.3 mi |
|  | 9. 203 W ADRIATIC ST is on the left . | go 0.0 mi |



203 W Adriatic St, Kingsville, MO 64061-9240

Total Travel Estimate : 24.01 miles - about 34 minutes

[All rights reserved. Use subject to License/Copyright](#) | [Map Legend](#)

Directions and maps are informational only. We make no warranties on the accuracy of their content, road conditions or route usability or expeditiousness. You assume all risk of use. MapQuest and its suppliers shall not be liable to you for any loss or delay resulting from your use of MapQuest. Your use of MapQuest means you agree to our [Terms of Use](#)